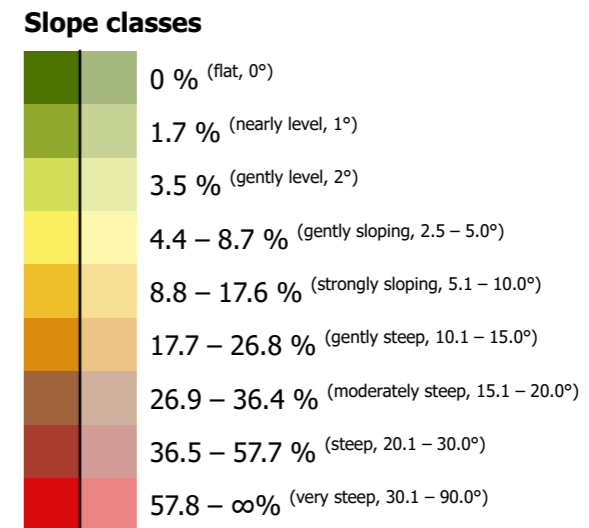




Slope of terrain in kebele HALEKA


- Administrative unit**
 - kebeles
 - woredas
- Facilities**
 - church
 - market
 - healthcare center
 - roads
 - Stream/Surface Runoff
 - school
 - bridge





Coordinate System: GCS WGS 84, Datum: UTM zone 37N
Units: Degree
Data Sources: Esri, NASA, NGA, USGS, Ethiopian Roads
Authors: Michaela Hrabalíková, Jan Svoboda



**CZECH REPUBLIC**
DEVELOPMENT COOPERATION

ALL
FOR
SOIL



FACULTY OF SCIENCE
Charles University




1 : 20,000