





# Blank map with satellite image HALEKA


**Administrative Unit**

 Woreda Administrative Unit


 Kebele Administrative Unit


 Mapped Kabele


 Houses, Tukul


 Road Network


**Facilities**

 Church


 Market

 Health center

 School

 Bridge

**Watercourse Network**

 Stream/Surface Runoff Concentration

Map projection: Universal Transverse Mercator (UTM) 37N;  
Spheroid: WGS84  
Coordinate System: UTM-zone 37N in meters longitude & latitude  
Units: Degree  
Data Sources: Esri, NASA, NGA, USGS; Earthstar Geographics, Ethiopian Roads  
Authors: Michaela Hrabalíková

©ALL FOR SOIL, 2023 | [gis@allforsoil.com](mailto:gis@allforsoil.com) | <https://data-allforsoil.hub.arcgis.com>

